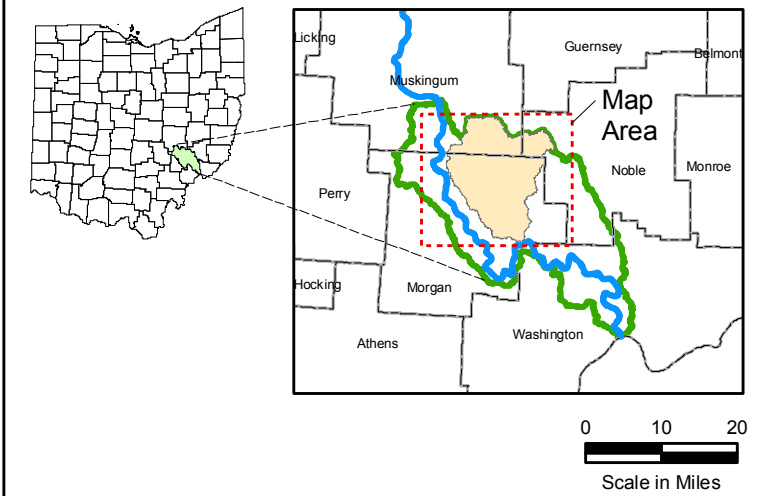
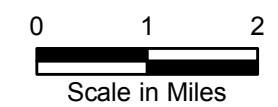
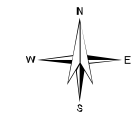


Lower Muskingum Watershed Meigs Creek

Map 3 - 14 Digit Hydrologic Unit Code Boundaries

Map Features

- Upper Meigs Creek - HUC 05040004080010
- Mans Fork - HUC 05040004080020
- Lower Meigs Creek - HUC 05040004080030
- Dyes Fork - HUC 05040004080040
- Fourmile Run - HUC 05040004080050
- Tributaries



Source:
USGS 7.5 minute quadrangles, Ohio Department of Natural Resources, the Ohio EPA and AEP.
This publication was financed in part by a grant from the Ohio and U.S. EPA under the provisions of Section 319(h) of the Clean Water Act.
December 5, 2004 - ILGARD JBH

ILGARD
Institute for Local Government Administration and Rural Development
OHIO UNIVERSITY

