






Lower Muskingum Watershed

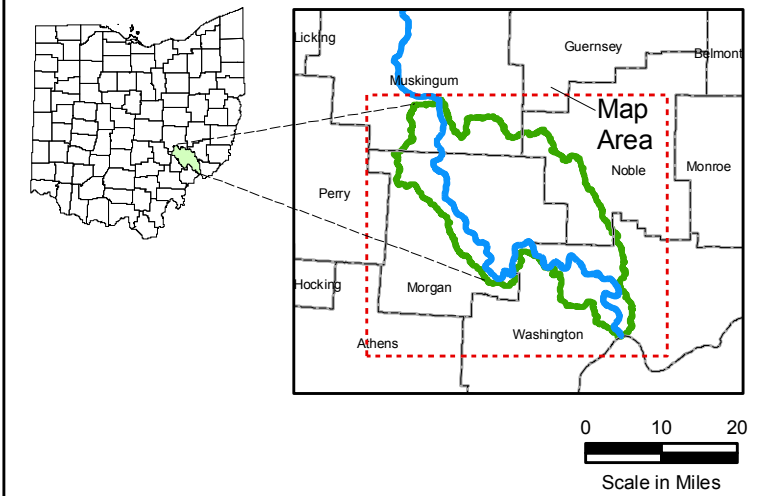
Map 2

Lower Muskingum River Watershed

11-Digit HUC Boundary

Sub-Watershed Delineation

	Northern - HUC 05040004070
	Meigs Creek - HUC 05040004080
	Olive Green - HUC 05040004110
	Southern - HUC 05040004120
	Wolf Creek



Source:
 USGS 7.5 minute quadrangles, Ohio Department of Natural Resources, the Ohio EPA and AEP.
 This publication was financed in part by a grant from the Ohio and U.S. EPA under the provisions of Section 319(h) of the Clean Water Act.
 December 5, 2004 - ILGARD JBH

